




**CARNBUCK
WIND FARM**

FIGURE 12.1

**TURBINE DELIVERY
ROUTE OVERVIEW**

THE LAND & PROPERTY SERVICES INTELLECTUAL PROPERTY IS CROWN COPYRIGHT AND IS REPRODUCED WITH THE PERMISSION OF LAND & PROPERTY SERVICES UNDER DELEGATED AUTHORITY FROM THE CONTROLLER OF HER MAJESTY'S STATIONERY OFFICE. © CROWN COPYRIGHT AND DATABASE RIGHT 2022 LICENCE NO. 242.

KEY

-  TURBINE DELIVERY ROUTE
-  PLANNING APPLICATION BOUNDARY
-  PROPOSED SITE ENTRANCE
(EXISTING GRUIG WIND FARM SITE ENTRANCE)



LAYOUT DWG N/A T-LAYOUT NO. N/A

DRAWING NUMBER **03090-RES-ACC-DR-PT-001** REV **3**

SCALE - 1:100,000 @ A3

**ENVIRONMENTAL STATEMENT
2022**

THIS DRAWING IS THE PROPERTY OF RENEWABLE ENERGY SYSTEMS LTD. AND NO REPRODUCTION MAY BE MADE IN WHOLE OR IN PART WITHOUT PERMISSION

