










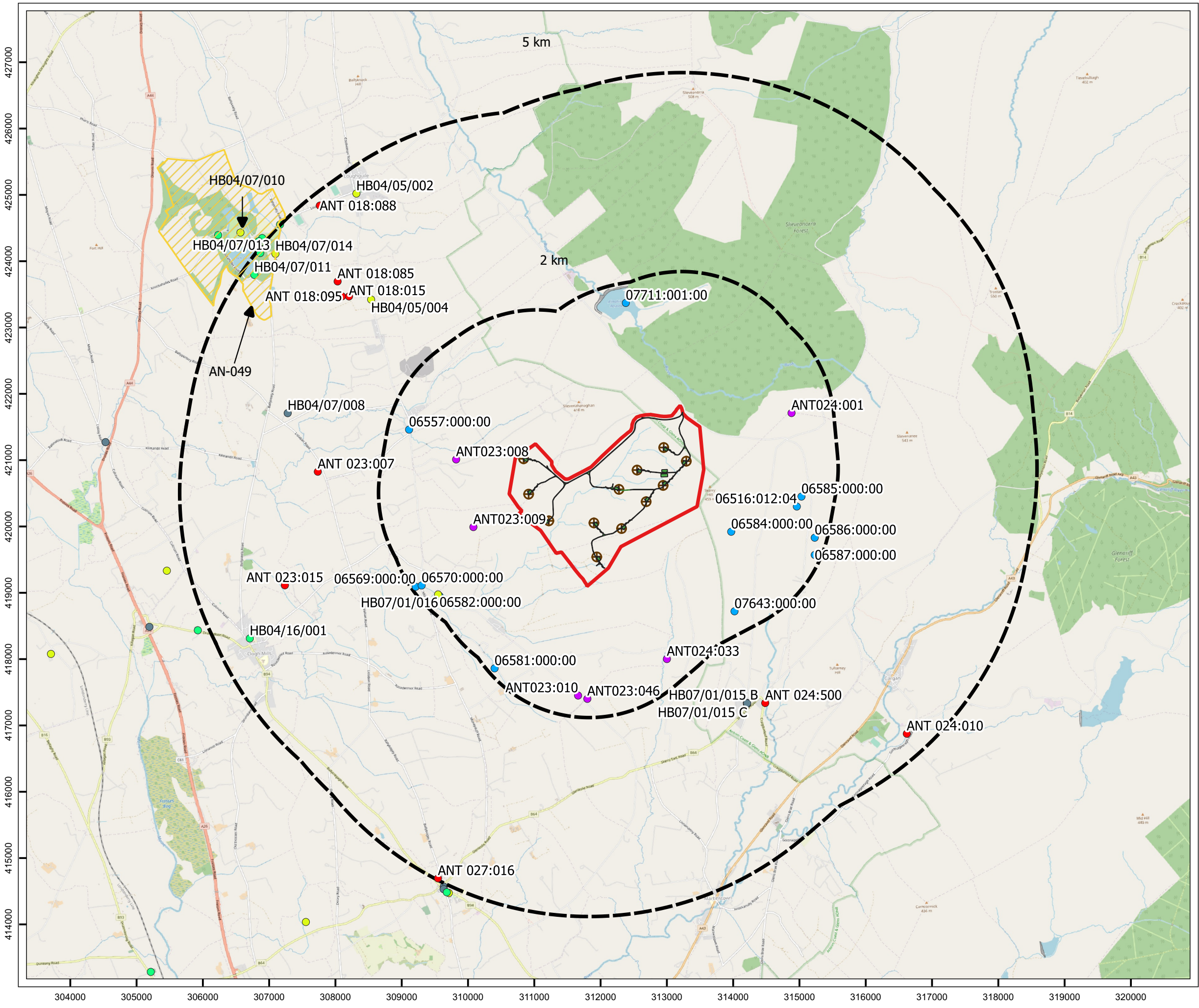


**SCOTLAND**

13 Jane Street  
Edinburgh  
EH6 5HE

0131 467 7705  
www.headlandarchaeology.com

- Key
-  Inner Study Area
  -  Proposed Carnbuck Wind Farm Infrastructure
  -  Outer Study Areas
  -  Proposed Wind Turbine Location
  -  Scheduled Monument
  -  Register Park, Garden and Demesne of Special Historic Interest
  -  Grade B Listed Building
  -  Grade B1 Listed Building
  -  Grade B2 Listed Building
  -  Non-designated Industrial Heritage Record
  -  Non-designated Heritage Asset (NISMR)



1:55,900 @ A3




Figure 5.3: Heritage Assets within 2-5 km Outer Study Areas