








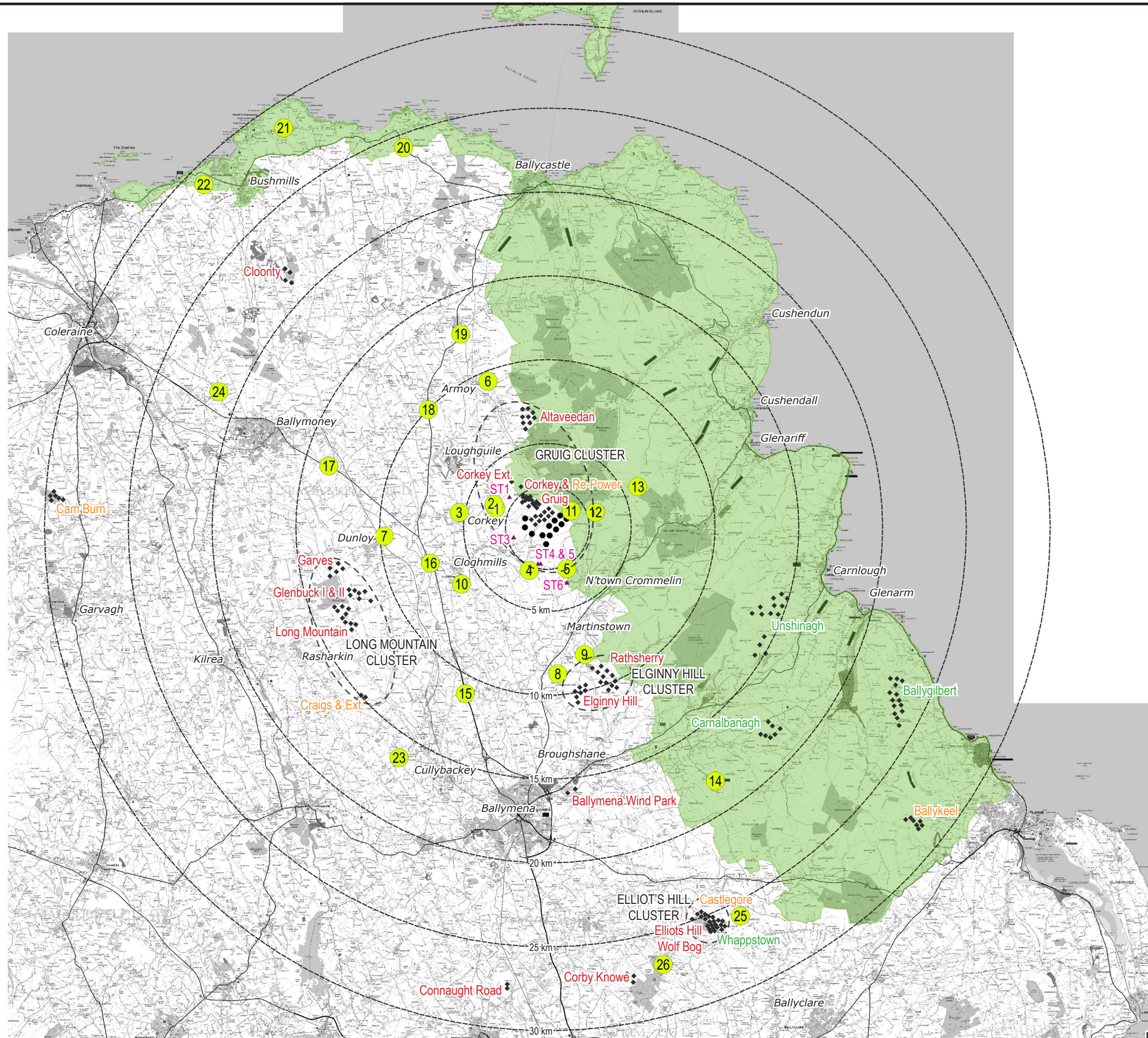
**CARBUCK WIND FARM**

**Figure 4.4**

**Cumulative Baseline**

**KEY**

-  Carnuck proposed turbines
-  LVIA Viewpoint Locations (detailed in Figure 4.3)
-  Other wind farms within 30 km Study Area\*:  
Existing labelled in red  
Consented labelled in orange  
Proposed labelled in green
-  Existing and consented single turbines those within 5km of Carnuck labelled in pink
-  Areas of Outstanding Natural Beauty



**NOTES:**

Turbine dimensions illustrated for Carnuck: 180 m max. tip height above ground level; 138 m rotor diameter; 111 m hub height

\* Refer to Technical Appendix 4.4 for details of cumulative wind farms and single turbines.

This Figure must be viewed in conjunction with the analysis of landscape and visual effects contained in Chapter 4 of the Environmental Statement and the detailed methodology for the preparation of visualisations contained in Technical Appendix 4.2.

**Shanti McAllister**  
landscape planning  
and design ltd.

**LANDSCAPE AND VISUAL  
IMPACT ASSESSMENT**

DRAWN / APPROVED: SMc / FS	DATE: July 2022	SCALE & PRINT SIZE: 1:250,000 @ A3	REVISION: A
TURBINE LAYOUT NO: pNIRgrx047		0 5 10km	

THIS DRAWING IS THE PROPERTY OF RENEWABLE ENERGY SYSTEMS LTD. AND NO REPRODUCTION MAY BE MADE IN WHOLE OR IN PART WITHOUT PERMISSION