














**CARBUCK WIND FARM**

**Figure 4.3**

**Viewpoint Selection**

**KEY**

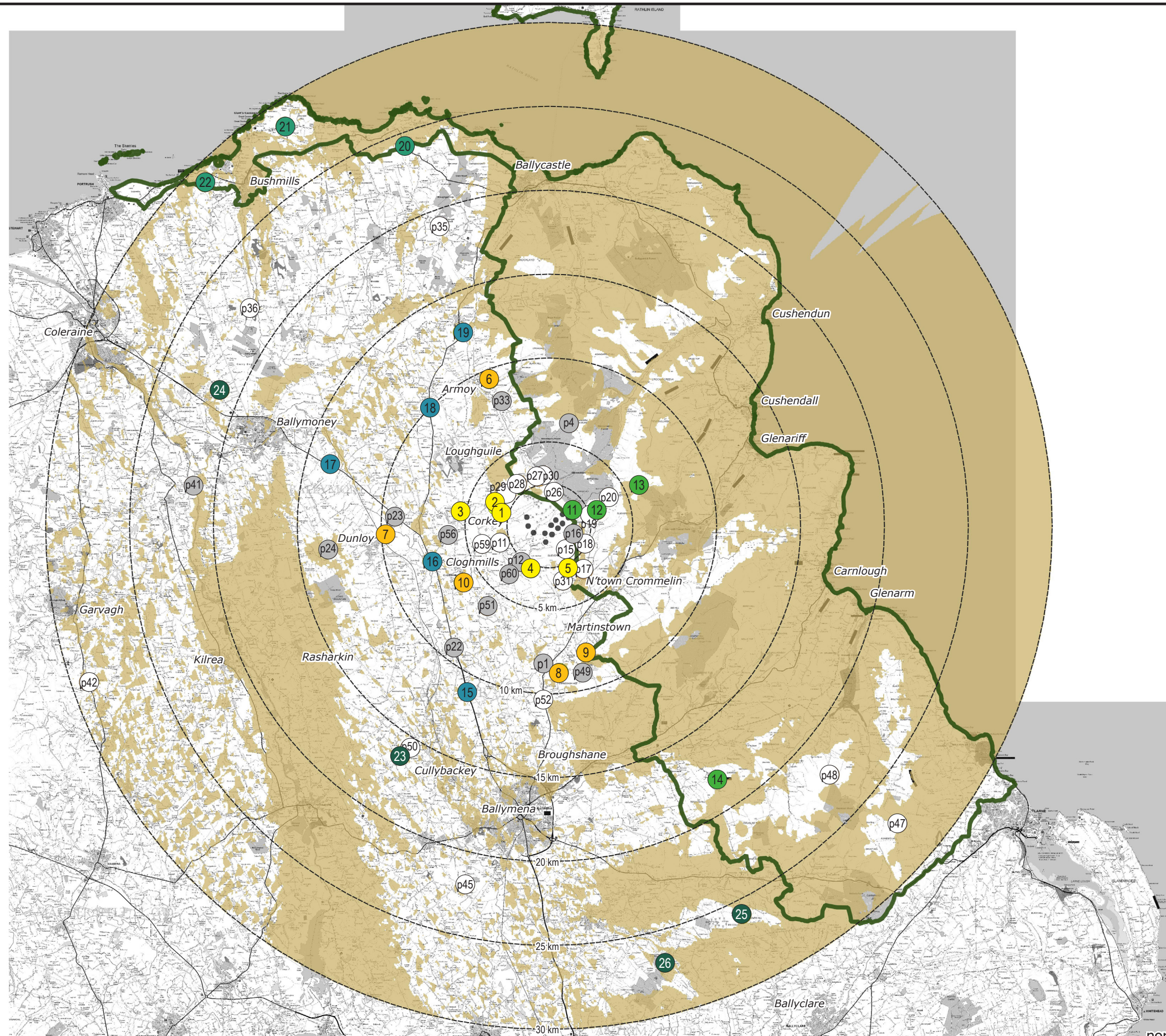
-  Carnuck proposed turbines
-  Shortlisted LVIA Viewpoints  
Category A: Viewpoints 1 - 5
-  Category B: Viewpoints 6 - 10
-  Category C: Viewpoints 11 - 14
-  Category D: Viewpoints 15 - 19
-  Category E: Viewpoints 20 - 22
-  Category F: Viewpoints 23 - 26
-  Provisional Viewpoints\*  
Location not shortlisted because view is represented by a shortlisted viewpoint
-  Location not shortlisted due to absence of/ limited view
-  Areas of Outstanding Natural Beauty
-  Reverse Zone of Theoretical Visibility (parts of Study Area with no visibility of the Proposed Development, detailed in Figure 4.8)

**Shanti McAllister**  
landscape planning  
and design ltd.

**LANDSCAPE AND VISUAL  
IMPACT ASSESSMENT**

<b>DRAWN / APPROVED:</b> SMc / FS	<b>DATE:</b> July 2022	<b>SCALE &amp; PRINT SIZE:</b> 1:250,000 @ A3	<b>REVISION:</b> A
<b>TURBINE LAYOUT NO:</b> pNIRgrx047		0 5 10km	

THIS DRAWING IS THE PROPERTY OF RENEWABLE ENERGY SYSTEMS LTD. AND NO REPRODUCTION MAY BE MADE IN WHOLE OR IN PART WITHOUT PERMISSION



**NOTES:**

Turbine dimensions illustrated for Carnuck: 180 m max. tip height above ground level; 138 m rotor diameter; 111 m hub height

\* Refer to Technical Appendix 4.4 for details of Provisional Viewpoints

This Figure must be viewed in conjunction with the analysis of landscape and visual effects contained in Chapter 4 of the Environmental Statement and the detailed methodology for the preparation of visualisations contained in Technical Appendix 4.2.