










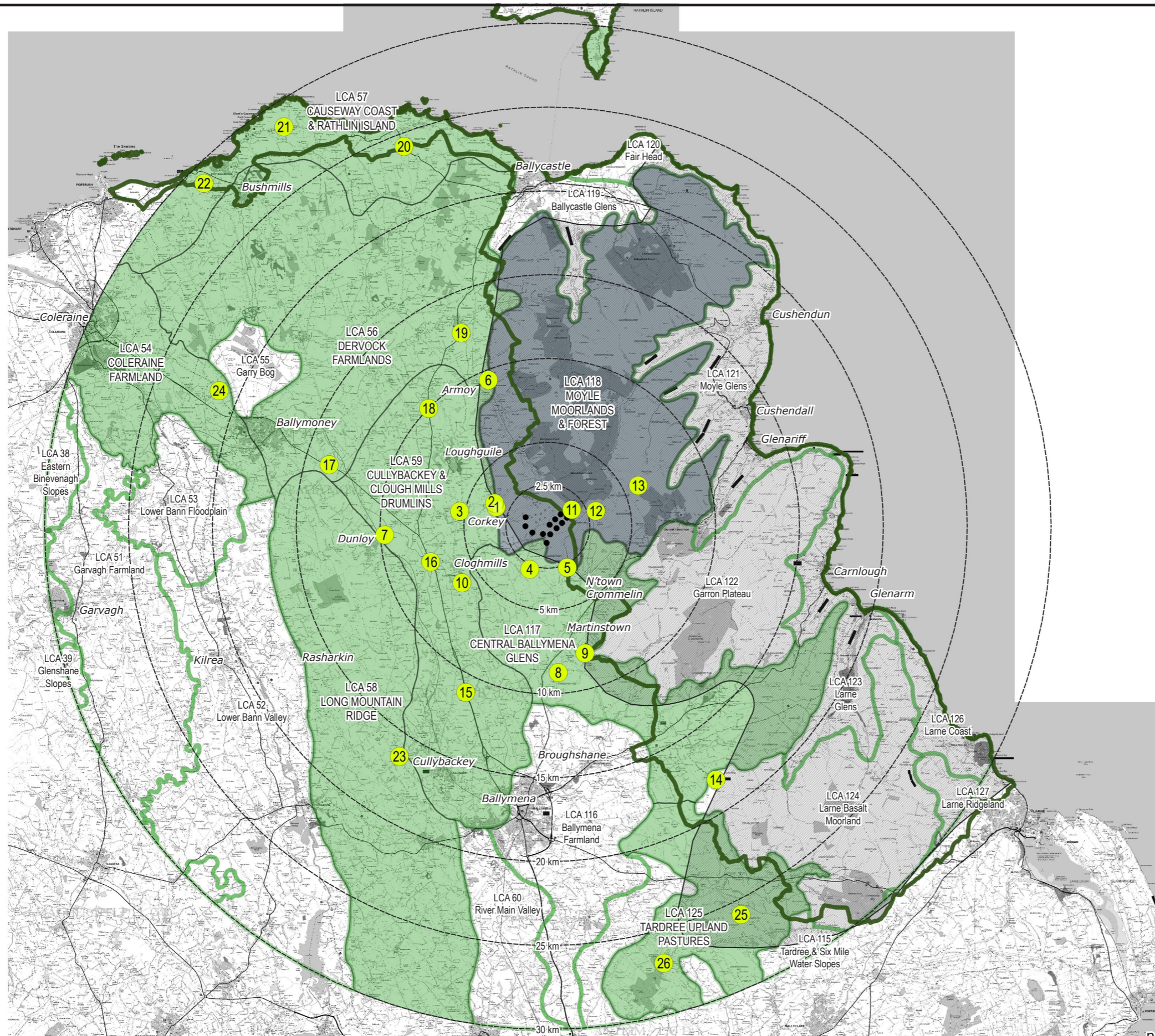
**CARBUCK WIND FARM**

**Figure 4.2**

**Landscape Character Areas**

**KEY**

-  Carnuck proposed turbines
-  LVIA Viewpoint Locations (detailed in Figure 4.3)
-  Landscape Character Area (LCA) containing the Development
-  Other Landscape Character Areas assessed in the LVIA
-  Regional Landscape Character Area containing the Development
-  Other Landscape Character Areas not assessed in the LVIA
-  Areas of Outstanding Natural Beauty



**NOTES:**

Turbine dimensions illustrated for Carnuck: 180 m max. tip height above ground level; 138 m rotor diameter; 111 m hub height

This Figure must be viewed in conjunction with the analysis of landscape and visual effects contained in Chapter 4 of the Environmental Statement and the detailed methodology for the preparation of visualisations contained in Technical Appendix 4.2.



**Shanti McAllister**  
landscape planning  
and design ltd.

**LANDSCAPE AND VISUAL  
IMPACT ASSESSMENT**

DRAWN / APPROVED: SMc / FS	DATE: July 2022	SCALE & PRINT SIZE: 1:250,000 @ A3	REVISION: A
TURBINE LAYOUT NO: pNIRgrx047		0 5 10km	

THIS DRAWING IS THE PROPERTY OF RENEWABLE ENERGY SYSTEMS LTD. AND NO REPRODUCTION MAY BE MADE IN WHOLE OR IN PART WITHOUT PERMISSION